













# Sand Lake

National Wildlife Refuge

-  Refuge Boundary
-  State Highway
-  County Road
-  North Loop Road (Open April 1 – mid-October)
-  Wildlife Drive Tour Route (Open April 1 – mid-October)
-  Refuge Headquarters
-  Rest Rooms
-  Observation Deck
-  Observation Tower
-  Day Use Area
-  Fishing Area
-  Marsh

